

NO:

Date: 06 Dec 2024

Site Elevation and Site Coordinates Certificate

Name of the Licensed Surveyor: ADL Coordinates Private Limited
Address: B-76, NICE Area, MIDC Satpur, Nashik. Maharashtra
- 422007
Email ID: info@adlcoordinates.com; sushil@adlcoordinates.com
Mobile No.: 7709836883

License No.: AAI/9-70/SY-EMP/21/ARI/(SURVEY) Dated 01.01.2024
License Validity: Valid up to 09 Dec 2024
Scope of License: Conducting Aeronautical Survey of Civil Airports under
operational control of Airports Authority of India (AAI).
License Issuing Authority: Airports Authority of India.

I hereby certify that I have carried out the site survey as per the following
details and the results are shown in (A) and (B) below:

Site/Plot No. (As per the local bodies map): **Survey. No. 1. Footprint - 693/2A, 693/2B, 2. Aerial Consent - 693/3, 693/2A, 693/2B**

Site Address: **Survey.No. 1. Footprint - 693/2A, 693/2B, 2. Aerial Consent - 693/3, 693/2A, 693/2B, Village - Da Sa Ramanahalli, Taluk - Mundargi, District - Gadag**

Owner/Lessee of the Plot/Site: **Hero Rooftop Energy Pvt. Ltd**

(A) Site Coordinates

CORNER NO	Latitude (DD MM SS.s)	Longitude (DD MM SS.s)	Site Elevation (EGM 2008) in Meters
HDNI 01	15°18'32.84"N	075°47'14.91"E	589.12

(B) Highest Site Elevation of the Plot: 589.12 M

(C) Further it is certified that:


1. We are trained and equipped to issue this certificate for site elevation and site coordinates.
2. The site elevation and site coordinates data are correct to best of my knowledge and belief and are within permissible limits of accuracy of 50cm in vertical and 03 meters in lateral.
3. I have used the following equipment for Survey
 - a. DGPS conforming to accuracy levels defined in 2 above along with validity of calibration certificate.
 - b. Total Station conforming to accuracy levels defined in 2 above alongwith validity of calibration certificate.

(D) Undertaking

1. I indemnify Airports Authority of India and the concerned airport operator against all damages arising out of errors in data furnished above by me in addition to the owner's responsibility in this regard. I may further be blacklisted by AAI in case of wrong data.
2. Within a period of three months from the date of filing of NOC application, I shall submit the following documents to the Airport Director of the concerned airport, if so required by AAI.
 - a. License Certificate of Surveyor.
 - b. Calibration certificate of the survey equipment.
 - c. Photograph of the Surveyor at site and showing the neighbouring land area.
 - d. Site Plotted on Google Earth Map.

(Sushil Vispute) Assistant
Manager (Operations) For
ADL Coordinates Private
Limited, Nashik Mob.
No.:7709836883

Google Images



NO:

Date: 06 Dec 2024

Site Elevation and Site Coordinates Certificate

Name of the Licensed Surveyor: ADL Coordinates Private Limited
Address: B-76, NICE Area, MIDC Satpur, Nashik. Maharashtra
- 422007
Email ID: info@adlcoordinates.com; sushil@adlcoordinates.com
Mobile No.: 7709836883

License No.: AAI/9-70/SY-EMP/21/ARI/(SURVEY) Dated 01.01.2024
License Validity: Valid up to 09 Dec 2024
Scope of License: Conducting Aeronautical Survey of Civil Airports under
operational control of Airports Authority of India (AAI).
License Issuing Authority: Airports Authority of India.

I hereby certify that I have carried out the site survey as per the following
details and the results are shown in (A) and (B) below:

Site/Plot No. (As per the local bodies map): **Survey. No. 1. Footprint - 820/1
2. Aerial Consent - 820/1**

Site Address: **Survey.No. 1. Footprint - 820/1, 2. Aerial Consent - 820/1,
Village – Da Sa Ramanahalli, Taluk - Mundargi, District - Gadag**

Owner/Lessee of the Plot/Site: **Hero Rooftop Energy Pvt. Ltd**

(A) Site Coordinates

CORNER NO	Latitude (DD MM SS.s)	Longitude (DD MM SS.s)	Site Elevation (EGM 2008) in Meters
HDNI 02	15°18'52.53"N	075°47'42.79"E	583.09

(B) Highest Site Elevation of the Plot: 583.09 M

(C) Further it is certified that:

1. We are trained and equipped to issue this certificate for site elevation and site coordinates.
2. The site elevation and site coordinates data are correct to best of my knowledge and belief and are within permissible limits of accuracy of 50cm in vertical and 03 meters in lateral.
3. I have used the following equipment for Survey
 - a. DGPS conforming to accuracy levels defined in 2 above along with validity of calibration certificate.
 - b. Total Station conforming to accuracy levels defined in 2 above alongwith validity of calibration certificate.

(D) Undertaking

1. I indemnify Airports Authority of India and the concerned airport operator against all damages arising out of errors in data furnished above by me in addition to the owner's responsibility in this regard. I may further be blacklisted by AAI in case of wrong data.
2. Within a period of three months from the date of filing of NOC application, I shall submit the following documents to the Airport Director of the concerned airport, if so required by AAI.
 - a. License Certificate of Surveyor.
 - b. Calibration certificate of the survey equipment.
 - c. Photograph of the Surveyor at site and showing the neighbouring land area.
 - d. Site Plotted on Google Earth Map.

(Sushil Vispute) Assistant
Manager (Operations) For
ADL Coordinates Private
Limited, Nashik Mob.
No.:7709836883

Google Images



NO:

Date: 06 Dec 2024

Site Elevation and Site Coordinates Certificate

Name of the Licensed Surveyor: ADL Coordinates Private Limited
Address: B-76, NICE Area, MIDC Satpur, Nashik. Maharashtra
- 422007
Email ID: info@adlcoordinates.com; sushil@adlcoordinates.com
Mobile No.: 7709836883

License No.: AAI/9-70/SY-EMP/21/ARI/(SURVEY) Dated 01.01.2024
License Validity: Valid up to 09 Dec 2024
Scope of License: Conducting Aeronautical Survey of Civil Airports under
operational control of Airports Authority of India (AAI).
License Issuing Authority: Airports Authority of India.

I hereby certify that I have carried out the site survey as per the following
details and the results are shown in (A) and (B) below:

Site/Plot No. (As per the local bodies map): **Survey. No. 1. Footprint - 714/1,
714/2, 2. Aerial Consent - 774/1, 774/2**

Site Address: **Survey.No. 1. Footprint - 714/1, 714/2, 2. Aerial Consent
- 774/1, 774/2, Village – Da Sa Ramanahalli, Taluk - Mundargi, District
- Gadag**

Owner/Lessee of the Plot/Site: **Hero Rooftop Energy Pvt. Ltd**

(A) Site Coordinates

CORNER NO	Latitude (DD MM SS.s)	Longitude (DD MM SS.s)	Site Elevation (EGM 2008) in Meters
HDNI 03	15°19'02.47"N	075°47'06.59"E	591.27

(B) Highest Site Elevation of the Plot: 591.27 M

(C) Further it is certified that:

1. We are trained and equipped to issue this certificate for site elevation and site coordinates.
2. The site elevation and site coordinates data are correct to best of my knowledge and belief and are within permissible limits of accuracy of 50cm in vertical and 03 meters in lateral.
3. I have used the following equipment for Survey
 - a. DGPS conforming to accuracy levels defined in 2 above along with validity of calibration certificate.
 - b. Total Station conforming to accuracy levels defined in 2 above alongwith validity of calibration certificate.

(D) Undertaking

1. I indemnify Airports Authority of India and the concerned airport operator against all damages arising out of errors in data furnished above by me in addition to the owner's responsibility in this regard. I may further be blacklisted by AAI in case of wrong data.
2. Within a period of three months from the date of filing of NOC application, I shall submit the following documents to the Airport Director of the concerned airport, if so required by AAI.
 - a. License Certificate of Surveyor.
 - b. Calibration certificate of the survey equipment.
 - c. Photograph of the Surveyor at site and showing the neighbouring land area.
 - d. Site Plotted on Google Earth Map.

(Sushil Vispute) Assistant
Manager (Operations) For
ADL Coordinates Private
Limited, Nashik Mob.
No.:7709836883

Google Images



NO:

Date: 06 Dec 2024

Site Elevation and Site Coordinates Certificate

Name of the Licensed Surveyor: ADL Coordinates Private Limited
Address: B-76, NICE Area, MIDC Satpur, Nashik. Maharashtra
- 422007
Email ID: info@adlcoordinates.com; sushil@adlcoordinates.com
Mobile No.: 7709836883

License No.: AAI/9-70/SY-EMP/21/ARI/(SURVEY) Dated 01.01.2024
License Validity: Valid up to 09 Dec 2024
Scope of License: Conducting Aeronautical Survey of Civil Airports under
operational control of Airports Authority of India (AAI).
License Issuing Authority: Airports Authority of India.

I hereby certify that I have carried out the site survey as per the following
details and the results are shown in (A) and (B) below:

Site/Plot No. (As per the local bodies map): **Survey.No. 1. Footprint - 193/1, 193/5, 2. Aerial Consent - 193/1, 193/2, 193/5, 193/6**

Site Address: **Survey.No. 1. Footprint - 193/1, 193/5, 2. Aerial Consent - 193/1, 193/2, 193/5, 193/6, Village – Petalur, Taluk - Mundargi, District - Gadag**

Owner/Lessee of the Plot/Site: **Hero Rooftop Energy Pvt. Ltd**

(A) Site Coordinates

CORNER NO	Latitude (DD MM SS.s)	Longitude (DD MM SS.s)	Site Elevation (EGM 2008) in Meters
HDNI 09	15°20'24.11"N	075°48'04.62"E	586.49

(B) Highest Site Elevation of the Plot: 586.49 M

(C) Further it is certified that:

1. We are trained and equipped to issue this certificate for site elevation and site coordinates.
2. The site elevation and site coordinates data are correct to best of my knowledge and belief and are within permissible limits of accuracy of 50cm in vertical and 03 meters in lateral.
3. I have used the following equipment for Survey
 - a. DGPS conforming to accuracy levels defined in 2 above along with validity of calibration certificate.
 - b. Total Station conforming to accuracy levels defined in 2 above alongwith validity of calibration certificate.

(D) Undertaking

1. I indemnify Airports Authority of India and the concerned airport operator against all damages arising out of errors in data furnished above by me in addition to the owner's responsibility in this regard. I may further be blacklisted by AAI in case of wrong data.
2. Within a period of three months from the date of filing of NOC application, I shall submit the following documents to the Airport Director of the concerned airport, if so required by AAI.
 - a. License Certificate of Surveyor.
 - b. Calibration certificate of the survey equipment.
 - c. Photograph of the Surveyor at site and showing the neighbouring land area.
 - d. Site Plotted on Google Earth Map.

(Sushil Vispute) Assistant
Manager (Operations) For
ADL Coordinates Private
Limited, Nashik Mob.
No.:7709836883

Google Images



NO:

Date: 06 Dec 2024

Site Elevation and Site Coordinates Certificate

Name of the Licensed Surveyor: ADL Coordinates Private Limited
Address: B-76, NICE Area, MIDC Satpur, Nashik. Maharashtra
- 422007
Email ID: info@adlcoordinates.com; sushil@adlcoordinates.com
Mobile No.: 7709836883

License No.: AAI/9-70/SY-EMP/21/ARI/(SURVEY) Dated 01.01.2024
License Validity: Valid up to 09 Dec 2024
Scope of License: Conducting Aeronautical Survey of Civil Airports under
operational control of Airports Authority of India (AAI).
License Issuing Authority: Airports Authority of India.

I hereby certify that I have carried out the site survey as per the following
details and the results are shown in (A) and (B) below:

Site/Plot No. (As per the local bodies map): **Survey. No. 1. Footprint - 774/1, 774/6, 774/2, 2. Aerial Consent - 774/1, 774/6**

Site Address: **Survey.No. 1. Footprint - 774/1, 774/6, 774/2, 2. Aerial Consent - 774/1, 774/6, Village – Da Sa Ramanahalli, Taluk - Mundargi, District - Gadag**

Owner/Lessee of the Plot/Site: **Hero Rooftop Energy Pvt. Ltd**

(A) Site Coordinates

CORNER NO	Latitude (DD MM SS.s)	Longitude (DD MM SS.s)	Site Elevation (EGM 2008) in Meters
HDNI 18	15°20'06.40"N	075°47'17.76"E	593.25

(B) Highest Site Elevation of the Plot: 593.25 M

(C) Further it is certified that:

1. We are trained and equipped to issue this certificate for site elevation and site coordinates.
2. The site elevation and site coordinates data are correct to best of my knowledge and belief and are within permissible limits of accuracy of 50cm in vertical and 03 meters in lateral.
3. I have used the following equipment for Survey
 - a. DGPS conforming to accuracy levels defined in 2 above along with validity of calibration certificate.
 - b. Total Station conforming to accuracy levels defined in 2 above alongwith validity of calibration certificate.

(D) Undertaking

1. I indemnify Airports Authority of India and the concerned airport operator against all damages arising out of errors in data furnished above by me in addition to the owner's responsibility in this regard. I may further be blacklisted by AAI in case of wrong data.
2. Within a period of three months from the date of filing of NOC application, I shall submit the following documents to the Airport Director of the concerned airport, if so required by AAI.
 - a. License Certificate of Surveyor.
 - b. Calibration certificate of the survey equipment.
 - c. Photograph of the Surveyor at site and showing the neighbouring land area.
 - d. Site Plotted on Google Earth Map.

(Sushil Vispute) Assistant
Manager (Operations) For
ADL Coordinates Private
Limited, Nashik Mob.
No.:7709836883

Google Images



NO:

Date: 06 Dec 2024

Site Elevation and Site Coordinates Certificate

Name of the Licensed Surveyor: ADL Coordinates Private Limited
Address: B-76, NICE Area, MIDC Satpur, Nashik. Maharashtra
- 422007
Email ID: info@adlcoordinates.com; sushil@adlcoordinates.com
Mobile No.: 7709836883

License No.: AAI/9-70/SY-EMP/21/ARI/(SURVEY) Dated 01.01.2024
License Validity: Valid up to 09 Dec 2024
Scope of License: Conducting Aeronautical Survey of Civil Airports under
operational control of Airports Authority of India (AAI).
License Issuing Authority: Airports Authority of India.

I hereby certify that I have carried out the site survey as per the following
details and the results are shown in (A) and (B) below:

Site/Plot No. (As per the local bodies map): **Survey. No. 1. Footprint - 8/3
2. Aerial Consent - 8/3**

Site Address: **Survey.No. 1. Footprint - 8/3, 2, Aerial Consent - 8/3,
Village – Dambal, Taluk - Mundargi, District - Gadag**

Owner/Lessee of the Plot/Site: **Hero Rooftop Energy Pvt. Ltd**

(A) Site Coordinates

CORNER NO	Latitude (DD MM SS.s)	Longitude (DD MM SS.s)	Site Elevation (EGM 2008) in Meters
HDNI 27	15°17'45.81"N	075°47'15.14"E	579.70

(B) Highest Site Elevation of the Plot: 579.70 M

(C) Further it is certified that:


1. We are trained and equipped to issue this certificate for site elevation and site coordinates.
2. The site elevation and site coordinates data are correct to best of my knowledge and belief and are within permissible limits of accuracy of 50cm in vertical and 03 meters in lateral.
3. I have used the following equipment for Survey
 - a. DGPS conforming to accuracy levels defined in 2 above along with validity of calibration certificate.
 - b. Total Station conforming to accuracy levels defined in 2 above alongwith validity of calibration certificate.

(D) Undertaking

1. I indemnify Airports Authority of India and the concerned airport operator against all damages arising out of errors in data furnished above by me in addition to the owner's responsibility in this regard. I may further be blacklisted by AAI in case of wrong data.
2. Within a period of three months from the date of filing of NOC application, I shall submit the following documents to the Airport Director of the concerned airport, if so required by AAI.
 - a. License Certificate of Surveyor.
 - b. Calibration certificate of the survey equipment.
 - c. Photograph of the Surveyor at site and showing the neighbouring land area.
 - d. Site Plotted on Google Earth Map.

(Sushil Vispute) Assistant
Manager (Operations) For
ADL Coordinates Private
Limited, Nashik Mob.
No.:7709836883

Google Images



NO:

Date: 06 Dec 2024

Site Elevation and Site Coordinates Certificate

Name of the Licensed Surveyor: ADL Coordinates Private Limited
Address: B-76, NICE Area, MIDC Satpur, Nashik. Maharashtra
- 422007
Email ID: info@adlcoordinates.com; sushil@adlcoordinates.com
Mobile No.: 7709836883

License No.: AAI/9-70/SY-EMP/21/ARI/(SURVEY) Dated 01.01.2024
License Validity: Valid up to 09 Dec 2024
Scope of License: Conducting Aeronautical Survey of Civil Airports under
operational control of Airports Authority of India (AAI).
License Issuing Authority: Airports Authority of India.

I hereby certify that I have carried out the site survey as per the following
details and the results are shown in (A) and (B) below:

Site/Plot No. (As per the local bodies map): **Survey.No. 1. Footprint - 77/1B+2,
77/1A, 2. Aerial Consent - 77/1A, 77/1B+2**

Site Address: **Survey.No. 1. Footprint - 77/1B+2, 77/1A, 2. Aerial
Consent - 77/1A, 77/1B+2, Village – Dambal, Taluk - Mundargi,
District - Gadag**

Owner/Lessee of the Plot/Site: **Hero Rooftop Energy Pvt. Ltd**

(A) Site Coordinates

CORNER NO	Latitude (DD MM SS.s)	Longitude (DD MM SS.s)	Site Elevation (EGM 2008) in Meters
HDNI 28	15°17'07.24"N	075°47'28.54"E	577.42

(B) Highest Site Elevation of the Plot: 577.42 M

(C) Further it is certified that:

1. We are trained and equipped to issue this certificate for site elevation and site coordinates.
2. The site elevation and site coordinates data are correct to best of my knowledge and belief and are within permissible limits of accuracy of 50cm in vertical and 03 meters in lateral.
3. I have used the following equipment for Survey
 - a. DGPS conforming to accuracy levels defined in 2 above along with validity of calibration certificate.
 - b. Total Station conforming to accuracy levels defined in 2 above alongwith validity of calibration certificate.

(D) Undertaking

1. I indemnify Airports Authority of India and the concerned airport operator against all damages arising out of errors in data furnished above by me in addition to the owner's responsibility in this regard. I may further be blacklisted by AAI in case of wrong data.
2. Within a period of three months from the date of filing of NOC application, I shall submit the following documents to the Airport Director of the concerned airport, if so required by AAI.
 - a. License Certificate of Surveyor.
 - b. Calibration certificate of the survey equipment.
 - c. Photograph of the Surveyor at site and showing the neighbouring land area.
 - d. Site Plotted on Google Earth Map.

(Sushil Vispute) Assistant
Manager (Operations) For
ADL Coordinates Private
Limited, Nashik Mob.
No.:7709836883

Google Images



NO:

Date: 06 Dec 2024

Site Elevation and Site Coordinates Certificate

Name of the Licensed Surveyor: ADL Coordinates Private Limited
Address: B-76, NICE Area, MIDC Satpur, Nashik. Maharashtra
- 422007
Email ID: info@adlcoordinates.com; sushil@adlcoordinates.com
Mobile No.: 7709836883

License No.: AAI/9-70/SY-EMP/21/ARI/(SURVEY) Dated 01.01.2024
License Validity: Valid up to 09 Dec 2024
Scope of License: Conducting Aeronautical Survey of Civil Airports under
operational control of Airports Authority of India (AAI).
License Issuing Authority: Airports Authority of India.

I hereby certify that I have carried out the site survey as per the following
details and the results are shown in (A) and (B) below:

Site/Plot No. (As per the local bodies map): **Survey. No. 1. Footprint - 13/4
2. Aerial Consent - 13/4**

Site Address: **Survey.No. 1. Footprint - 13/4, 2. Aerial Consent - 13/4,
,Village – Da Sa Ramanahalli, Taluk - Mundargi, District - Gadag**

Owner/Lessee of the Plot/Site: **Hero Rooftop Energy Pvt. Ltd**

(A) Site Coordinates

CORNER NO	Latitude (DD MM SS.s)	Longitude (DD MM SS.s)	Site Elevation (EGM 2008) in Meters
HDNI 43	15°21'55.60"N	075°47'36.06"E	593.74

(B) Highest Site Elevation of the Plot: 593.74 M

(C) Further it is certified that:

1. We are trained and equipped to issue this certificate for site elevation and site coordinates.
2. The site elevation and site coordinates data are correct to best of my knowledge and belief and are within permissible limits of accuracy of 50cm in vertical and 03 meters in lateral.
3. I have used the following equipment for Survey
 - a. DGPS conforming to accuracy levels defined in 2 above along with validity of calibration certificate.
 - b. Total Station conforming to accuracy levels defined in 2 above alongwith validity of calibration certificate.

(D) Undertaking

1. I indemnify Airports Authority of India and the concerned airport operator against all damages arising out of errors in data furnished above by me in addition to the owner's responsibility in this regard. I may further be blacklisted by AAI in case of wrong data.
2. Within a period of three months from the date of filing of NOC application, I shall submit the following documents to the Airport Director of the concerned airport, if so required by AAI.
 - a. License Certificate of Surveyor.
 - b. Calibration certificate of the survey equipment.
 - c. Photograph of the Surveyor at site and showing the neighbouring land area.
 - d. Site Plotted on Google Earth Map.

(Sushil Vispute) Assistant
Manager (Operations) For
ADL Coordinates Private
Limited, Nashik Mob.
No.:7709836883

Google Images



NO:

Date: 06 Dec 2024

Site Elevation and Site Coordinates Certificate

Name of the Licensed Surveyor: ADL Coordinates Private Limited
Address: B-76, NICE Area, MIDC Satpur, Nashik. Maharashtra
- 422007
Email ID: info@adlcoordinates.com; sushil@adlcoordinates.com
Mobile No.: 7709836883

License No.: AAI/9-70/SY-EMP/21/ARI/(SURVEY) Dated 01.01.2024
License Validity: Valid up to 09 Dec 2024
Scope of License: Conducting Aeronautical Survey of Civil Airports under
operational control of Airports Authority of India (AAI).
License Issuing Authority: Airports Authority of India.

I hereby certify that I have carried out the site survey as per the following
details and the results are shown in (A) and (B) below:

Site/Plot No. (As per the local bodies map): **Survey. No. 1. Footprint - 508/2
2. Aerial Consent - 508/2,508/3**

Site Address: **Survey.No. 1. Footprint - 508/2, 2. Aerial Consent -
508/2,508/3, Village – Da Sa Ramanahalli, Taluk - Mundargi, District -
Gadag**

Owner/Lessee of the Plot/Site: **Hero Rooftop Energy Pvt. Ltd**

(A) Site Coordinates

CORNER NO	Latitude (DD MM SS.s)	Longitude (DD MM SS.s)	Site Elevation (EGM 2008) in Meters
HDNI 47	15°22'30.15"N	075°45'25.98"E	611.74

(B) Highest Site Elevation of the Plot: 611.74 M

(C) Further it is certified that:

1. We are trained and equipped to issue this certificate for site elevation and site coordinates.
2. The site elevation and site coordinates data are correct to best of my knowledge and belief and are within permissible limits of accuracy of 50cm in vertical and 03 meters in lateral.
3. I have used the following equipment for Survey
 - a. DGPS conforming to accuracy levels defined in 2 above along with validity of calibration certificate.
 - b. Total Station conforming to accuracy levels defined in 2 above alongwith validity of calibration certificate.

(D) Undertaking

1. I indemnify Airports Authority of India and the concerned airport operator against all damages arising out of errors in data furnished above by me in addition to the owner's responsibility in this regard. I may further be blacklisted by AAI in case of wrong data.
2. Within a period of three months from the date of filing of NOC application, I shall submit the following documents to the Airport Director of the concerned airport, if so required by AAI.
 - a. License Certificate of Surveyor.
 - b. Calibration certificate of the survey equipment.
 - c. Photograph of the Surveyor at site and showing the neighbouring land area.
 - d. Site Plotted on Google Earth Map.

(Sushil Vispute) Assistant
Manager (Operations) For
ADL Coordinates Private
Limited, Nashik Mob.
No.:7709836883

Google Images



NO:

Date: 06 Dec 2024

Site Elevation and Site Coordinates Certificate

Name of the Licensed Surveyor: ADL Coordinates Private Limited
Address: B-76, NICE Area, MIDC Satpur, Nashik. Maharashtra
- 422007
Email ID: info@adlcoordinates.com; sushil@adlcoordinates.com
Mobile No.: 7709836883

License No.: AAI/9-70/SY-EMP/21/ARI/(SURVEY) Dated 01.01.2024
License Validity: Valid up to 09 Dec 2024
Scope of License: Conducting Aeronautical Survey of Civil Airports under
operational control of Airports Authority of India (AAI).
License Issuing Authority: Airports Authority of India.

I hereby certify that I have carried out the site survey as per the following
details and the results are shown in (A) and (B) below:

Site/Plot No. (As per the local bodies map): **Survey. No. 1. Footprint - 89/1,
89/2, 2. Aerial Consent - 89/1, 89/2**

Site Address: **Survey.No. 1. Footprint - 89/1, 89/2, 2. Aerial Consent -
89/1, 89/2, Village – Da Sa Ramanahalli, Taluk - Mundargi, District -
Gadag**

Owner/Lessee of the Plot/Site: **Hero Rooftop Energy Pvt. Ltd**

(A) Site Coordinates

CORNER NO	Latitude (DD MM SS.s)	Longitude (DD MM SS.s)	Site Elevation (EGM 2008) in Meters
HDNI 63	15°22'27.94"N	075°47'33.67"E	606.59

(B) Highest Site Elevation of the Plot: 606.59 M

(C) Further it is certified that:

1. We are trained and equipped to issue this certificate for site elevation and site coordinates.
2. The site elevation and site coordinates data are correct to best of my knowledge and belief and are within permissible limits of accuracy of 50cm in vertical and 03 meters in lateral.
3. I have used the following equipment for Survey
 - a. DGPS conforming to accuracy levels defined in 2 above along with validity of calibration certificate.
 - b. Total Station conforming to accuracy levels defined in 2 above alongwith validity of calibration certificate.

(D) Undertaking

1. I indemnify Airports Authority of India and the concerned airport operator against all damages arising out of errors in data furnished above by me in addition to the owner's responsibility in this regard. I may further be blacklisted by AAI in case of wrong data.
2. Within a period of three months from the date of filing of NOC application, I shall submit the following documents to the Airport Director of the concerned airport, if so required by AAI.
 - a. License Certificate of Surveyor.
 - b. Calibration certificate of the survey equipment.
 - c. Photograph of the Surveyor at site and showing the neighbouring land area.
 - d. Site Plotted on Google Earth Map.

(Sushil Vispute) Assistant
Manager (Operations) For
ADL Coordinates Private
Limited, Nashik Mob.
No.:7709836883

Google Images



NO:

Date: 06 Dec 2024

Site Elevation and Site Coordinates Certificate

Name of the Licensed Surveyor: ADL Coordinates Private Limited
Address: B-76, NICE Area, MIDC Satpur, Nashik. Maharashtra
- 422007
Email ID: info@adlcoordinates.com; sushil@adlcoordinates.com
Mobile No.: 7709836883

License No.: AAI/9-70/SY-EMP/21/ARI/(SURVEY) Dated 01.01.2024
License Validity: Valid up to 09 Dec 2024
Scope of License: Conducting Aeronautical Survey of Civil Airports under
operational control of Airports Authority of India (AAI).
License Issuing Authority: Airports Authority of India.

I hereby certify that I have carried out the site survey as per the following
details and the results are shown in (A) and (B) below:

Site/Plot No. (As per the local bodies map): **Survey. No. 1. Footprint - 109/2
2. Aerial Consent - 109/2**

Site Address: **Survey.No. 1. Footprint - 109/2, 2. Aerial Consent - 109/2,
Village – Da Sa Ramanahalli, Taluk - Mundargi, District - Gadag**

Owner/Lessee of the Plot/Site: **Hero Rooftop Energy Pvt. Ltd**

(A) Site Coordinates

CORNER NO	Latitude (DD MM SS.s)	Longitude (DD MM SS.s)	Site Elevation (EGM 2008) in Meters
HDNI 64	15°22'23.09"N	075°48'23.04"E	598.18

(B) Highest Site Elevation of the Plot: 598.18 M

(C) Further it is certified that:

1. We are trained and equipped to issue this certificate for site elevation and site coordinates.
2. The site elevation and site coordinates data are correct to best of my knowledge and belief and are within permissible limits of accuracy of 50cm in vertical and 03 meters in lateral.
3. I have used the following equipment for Survey
 - a. DGPS conforming to accuracy levels defined in 2 above along with validity of calibration certificate.
 - b. Total Station conforming to accuracy levels defined in 2 above alongwith validity of calibration certificate.

(D) Undertaking

1. I indemnify Airports Authority of India and the concerned airport operator against all damages arising out of errors in data furnished above by me in addition to the owner's responsibility in this regard. I may further be blacklisted by AAI in case of wrong data.
2. Within a period of three months from the date of filing of NOC application, I shall submit the following documents to the Airport Director of the concerned airport, if so required by AAI.
 - a. License Certificate of Surveyor.
 - b. Calibration certificate of the survey equipment.
 - c. Photograph of the Surveyor at site and showing the neighbouring land area.
 - d. Site Plotted on Google Earth Map.

(Sushil Vispute) Assistant
Manager (Operations) For
ADL Coordinates Private
Limited, Nashik Mob.
No.:7709836883

Google Images



NO:

Date: 06 Dec 2024

Site Elevation and Site Coordinates Certificate

Name of the Licensed Surveyor: ADL Coordinates Private Limited
Address: B-76, NICE Area, MIDC Satpur, Nashik. Maharashtra
- 422007
Email ID: info@adlcoordinates.com; sushil@adlcoordinates.com
Mobile No.: 7709836883

License No.: AAI/9-70/SY-EMP/21/ARI/(SURVEY) Dated 01.01.2024
License Validity: Valid up to 09 Dec 2024
Scope of License: Conducting Aeronautical Survey of Civil Airports under
operational control of Airports Authority of India (AAI).
License Issuing Authority: Airports Authority of India.

I hereby certify that I have carried out the site survey as per the following
details and the results are shown in (A) and (B) below:

Site/Plot No. (As per the local bodies map): **Survey.No. 1. Footprint - 87/2B,
87/2C, 2, Aerial Consent - 87/2B, 87/2C**

Site Address: **Survey.No. 1. Footprint - 87/2B, 87/2C, 2. Aerial Consent
- 87/2B, 87/2C, Village – Dambal, Taluk - Mundargi, District - Gadag**

Owner/Lessee of the Plot/Site: **Hero Rooftop Energy Pvt. Ltd**

(A) Site Coordinates

CORNER NO	Latitude (DD MM SS.s)	Longitude (DD MM SS.s)	Site Elevation (EGM 2008) in Meters
HDNI 71	15°16'48.03"N	075°48'09.68"E	570.45

(B) Highest Site Elevation of the Plot: 570.45 M

(C) Further it is certified that:

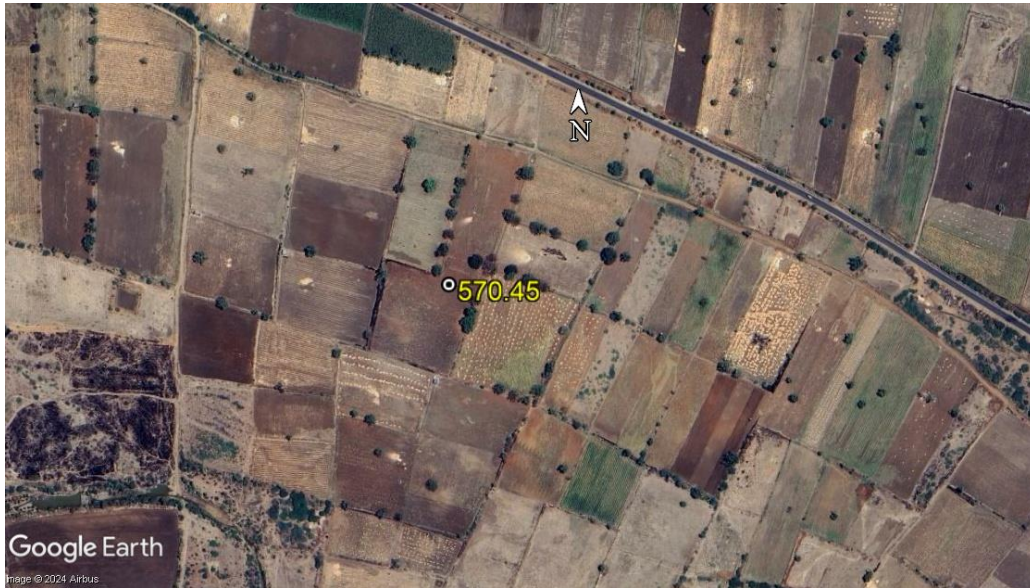
1. We are trained and equipped to issue this certificate for site elevation and site coordinates.
2. The site elevation and site coordinates data are correct to best of my knowledge and belief and are within permissible limits of accuracy of 50cm in vertical and 03 meters in lateral.
3. I have used the following equipment for Survey
 - a. DGPS conforming to accuracy levels defined in 2 above along with validity of calibration certificate.
 - b. Total Station conforming to accuracy levels defined in 2 above alongwith validity of calibration certificate.

(D) Undertaking

1. I indemnify Airports Authority of India and the concerned airport operator against all damages arising out of errors in data furnished above by me in addition to the owner's responsibility in this regard. I may further be blacklisted by AAI in case of wrong data.
2. Within a period of three months from the date of filing of NOC application, I shall submit the following documents to the Airport Director of the concerned airport, if so required by AAI.
 - a. License Certificate of Surveyor.
 - b. Calibration certificate of the survey equipment.
 - c. Photograph of the Surveyor at site and showing the neighbouring land area.
 - d. Site Plotted on Google Earth Map.

(Sushil Vispute) Assistant
Manager (Operations) For
ADL Coordinates Private
Limited, Nashik Mob.
No.:7709836883

Google Images



NO:

Date: 06 Dec 2024

Site Elevation and Site Coordinates Certificate

Name of the Licensed Surveyor: ADL Coordinates Private Limited
Address: B-76, NICE Area, MIDC Satpur, Nashik. Maharashtra
- 422007
Email ID: info@adlcoordinates.com; sushil@adlcoordinates.com
Mobile No.: 7709836883

License No.: AAI/9-70/SY-EMP/21/ARI/(SURVEY) Dated 01.01.2024
License Validity: Valid up to 09 Dec 2024
Scope of License: Conducting Aeronautical Survey of Civil Airports under
operational control of Airports Authority of India (AAI).
License Issuing Authority: Airports Authority of India.

I hereby certify that I have carried out the site survey as per the following
details and the results are shown in (A) and (B) below:

Site/Plot No. (As per the local bodies map): **Survey. No. 1. Footprint - 78/1
2. Aerial Consent - 78/1, 78/5**

Site Address: **Survey.No. Survey. No. 1. Footprint - 78/1, 2. Aerial
Consent - 78/1, 78/5, Village – Da Sa Ramanahalli, Taluk - Mundargi,
District - Gadag**

Owner/Lessee of the Plot/Site: **Hero Rooftop Energy Pvt. Ltd**

(A) Site Coordinates

CORNER NO	Latitude (DD MM SS.s)	Longitude (DD MM SS.s)	Site Elevation (EGM 2008) in Meters
HDNI 73	15°21'56.95"N	075°48'15.44"E	593.60

(B) Highest Site Elevation of the Plot: 593.60 M

(C) Further it is certified that:

1. We are trained and equipped to issue this certificate for site elevation and site coordinates.
2. The site elevation and site coordinates data are correct to best of my knowledge and belief and are within permissible limits of accuracy of 50cm in vertical and 03 meters in lateral.
3. I have used the following equipment for Survey
 - a. DGPS conforming to accuracy levels defined in 2 above along with validity of calibration certificate.
 - b. Total Station conforming to accuracy levels defined in 2 above alongwith validity of calibration certificate.

(D) Undertaking

1. I indemnify Airports Authority of India and the concerned airport operator against all damages arising out of errors in data furnished above by me in addition to the owner's responsibility in this regard. I may further be blacklisted by AAI in case of wrong data.
2. Within a period of three months from the date of filing of NOC application, I shall submit the following documents to the Airport Director of the concerned airport, if so required by AAI.
 - a. License Certificate of Surveyor.
 - b. Calibration certificate of the survey equipment.
 - c. Photograph of the Surveyor at site and showing the neighbouring land area.
 - d. Site Plotted on Google Earth Map.

(Sushil Vispute) Assistant
Manager (Operations) For
ADL Coordinates Private
Limited, Nashik Mob.
No.:7709836883

Google Images



NO:

Date: 06 Dec 2024

Site Elevation and Site Coordinates Certificate

Name of the Licensed Surveyor: ADL Coordinates Private Limited
Address: B-76, NICE Area, MIDC Satpur, Nashik. Maharashtra
- 422007
Email ID: info@adlcoordinates.com; sushil@adlcoordinates.com
Mobile No.: 7709836883

License No.: AAI/9-70/SY-EMP/21/ARI/(SURVEY) Dated 01.01.2024
License Validity: Valid up to 09 Dec 2024
Scope of License: Conducting Aeronautical Survey of Civil Airports under
operational control of Airports Authority of India (AAI).
License Issuing Authority: Airports Authority of India.

I hereby certify that I have carried out the site survey as per the following
details and the results are shown in (A) and (B) below:

Site/Plot No. (As per the local bodies map): **Survey. No. 1. Footprint - 210/4,
210/5, 2. Aerial Consent - 210/4, 210/5**

Site Address: **Survey.No. 1. Footprint - 210/4, 210/5, 2. Aerial Consent -
210/4, 210/5, Village – Da Sa Ramanahalli, Taluk - Mundargi, District -
Gadag**

Owner/Lessee of the Plot/Site: **Hero Rooftop Energy Pvt. Ltd**

(A) Site Coordinates

CORNER NO	Latitude (DD MM SS.s)	Longitude (DD MM SS.s)	Site Elevation (EGM 2008) in Meters
HDNI 75	15°23'58.36"N	075°48'11.09"E	607.59

(B) Highest Site Elevation of the Plot: 607.59 M

(C) Further it is certified that:

1. We are trained and equipped to issue this certificate for site elevation and site coordinates.
2. The site elevation and site coordinates data are correct to best of my knowledge and belief and are within permissible limits of accuracy of 50cm in vertical and 03 meters in lateral.
3. I have used the following equipment for Survey
 - a. DGPS conforming to accuracy levels defined in 2 above along with validity of calibration certificate.
 - b. Total Station conforming to accuracy levels defined in 2 above alongwith validity of calibration certificate.

(D) Undertaking

1. I indemnify Airports Authority of India and the concerned airport operator against all damages arising out of errors in data furnished above by me in addition to the owner's responsibility in this regard. I may further be blacklisted by AAI in case of wrong data.
2. Within a period of three months from the date of filing of NOC application, I shall submit the following documents to the Airport Director of the concerned airport, if so required by AAI.
 - a. License Certificate of Surveyor.
 - b. Calibration certificate of the survey equipment.
 - c. Photograph of the Surveyor at site and showing the neighbouring land area.
 - d. Site Plotted on Google Earth Map.

(Sushil Vispute) Assistant
Manager (Operations) For
ADL Coordinates Private
Limited, Nashik Mob.
No.:7709836883

Google Images

