



Nagpur Improvement Trust

(Regularization of Unauthorised Construction/Plot/Layout)

Permit for Regularisation of Unauthorised construction of the House/Plot/Layout as per Maharashtra Gunthewari Developments (Regulation, Upgradation and Control) Act, 2001 and NIT Board Resolution No. 15, dated 27.1.2001 and B.R. No.10/977 dated 28.5.2001 and B.R. No.10/977 dated 28.5.2001 and B.R. No. 8/1003 dated 2.4.2003.



Permit No. : B/E/C/W/572/1011/359
Case No. : 200307091692

Dated : 15/06/12
Layout No. : 572/Som/5111

Name of Applicant / Plot Holder	SHRI SUDHIR SATYAVIJAY WALKE		
Address	178 NARMADA COLONY KATOL ROAD NAGPUR-13		
Application No. & Date	Application No.46945 dt. Apr 12,2001	Details of Development Charges/Penal Amount paid in Cash/Cheque/D.D. INITIAL DEPOSIT 12-APR-2001 > Rs. 1000.00 16-MAY-2012 => Rs 79925.00	
Mouza & Khasra	Somalwada-134/6		
Name of Layout	Balwant Co-Op Housing Society (572/419)		
Plot Number	25		
Plot Area	As per Sale Deed		167.2255 (Sq.m)
	Regularized Area		148.5000 (Sq.m)
Built up Area Regularised	.0000 (Sq.m)		
User for which the plot is regularised.	Residential		
Plot Area to be surrendered to NIT	18.7255 (Sq.m)		
Area of Construction to be demolished	.0000 (Sq.m)		

Schematic Plan

Reference :-

- 1) Plot boundary Shown Thus 
- 2) Area Surrendered To NIT For Road Widening 

DIAMENSIONS OF PLOT IN METERS:-

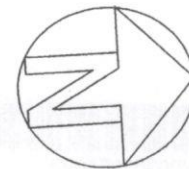
AB	9.00	Mt.
BC	16.50	Mt.
CD	9.00	Mt.
DA	16.50	Mt.

PLOT AREA TO BE SURRENDERED TO NIT:- 18.72 Sq,M

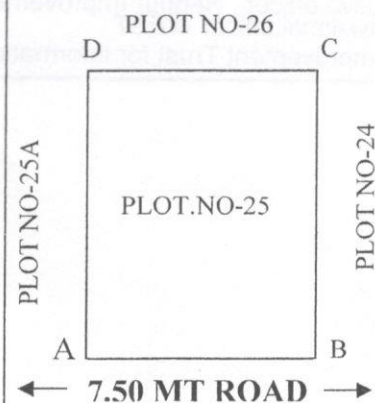
DEDUCT AREA FOR ----- M. TANGENT :- ----- Sq.M.

DEDUCT AREA UNDER ROAD WIDERING :- ----- Sq.M.

NET AREA REGULARIZED :- 148.50 Sa.M.



Scale : N.T.S.





Nagpur Improvement Trust

(Regularization of Unauthorised Construction/Plot/Layout)

Permit for Regularisation of Unauthorised construction of the House/Plot/Layout as per Maharashtra Gunthewari Developments (Regulation, Upgradation and Control) Act, 2001 and NIT Board Resolution No. 15, dated 27.1.2001 and B.R. No.10/977 dated 28.5.2001 and B.R. No.10/977 dated 28.5.2001 and B.R. No. 8/1003 dated 2.4.2003.



Permit No. : BECW/572/019/373
Case No. : 200307091691

Dated : 19/06/11
Layout No. : 572/Som/5111

Name of Applicant / Plot Holder	SHRI JAYANT DAMODHARRAO SHASTRI		Details of Development Charges/Penal Amount paid in Cash/Cheque/D.D. INITIAL DEPOSIT 28-MAR-2001 > Rs. 1000.00 06-MAR-2003 => Rs. 24575.00
Address	C/O- RAJESH S BANARJI BEHIND BIG AYACHIT MANDIR RENUKA BHAWAN NAGPUR		
Application No. & Date	Application No.15340 dt. Mar 28,2001		
Mouza & Khasra	Somalwada-134/6		
Name of Layout	Balwant Co-Op Housing Society (572/419)		
Plot Number	24		
Plot Area	As per Sale Deed	148.5000 (Sq.m)	
	Regularized Area	147.7560 (Sq.m)	
Built up Area Regularised	.0000 (Sq.m)		
User for which the plot is regularised.	Residential		
Plot Area to be surrendered to NIT	.7440 (Sq.m)		
Area of Construction to be demolished	.0000 (Sq.m)		

Schematic Plan

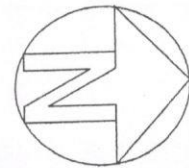
Reference :-

- Plot boundary Shown Thus 
- Area Surrendered To NIT For Road Widening 

DIAMENSIONS OF PLOT IN METERS:-

AB	9.00	Mt.
BC	16.40	Mt.
CD	9.00	Mt.
DA	16.40	Mt.

PLOT AREA TO BE SURRENDERED TO NIT:-	7440	SQ M.
DEDUCT AREA FOR ----- M. TANGENT :-	-----	Sq.M.
DEDUCT AREA UNDER ROAD WIDERING :-	-----	Sq.M.
NET AREA REGULARIZED :-	147.75	Sq.M.



Scale : N.T.S.

